

An aerial photograph of Gdansk, Poland, showing the city's layout and the Vistula River. The image is in black and white, highlighting the intricate street grid and the winding path of the river. The river flows from the top right towards the bottom left, with several bridges crossing it. The city is densely packed with buildings, and the riverbanks are lined with structures. The overall scene captures the urban landscape and the natural waterway of the city.

# Fortifications of Gdansk

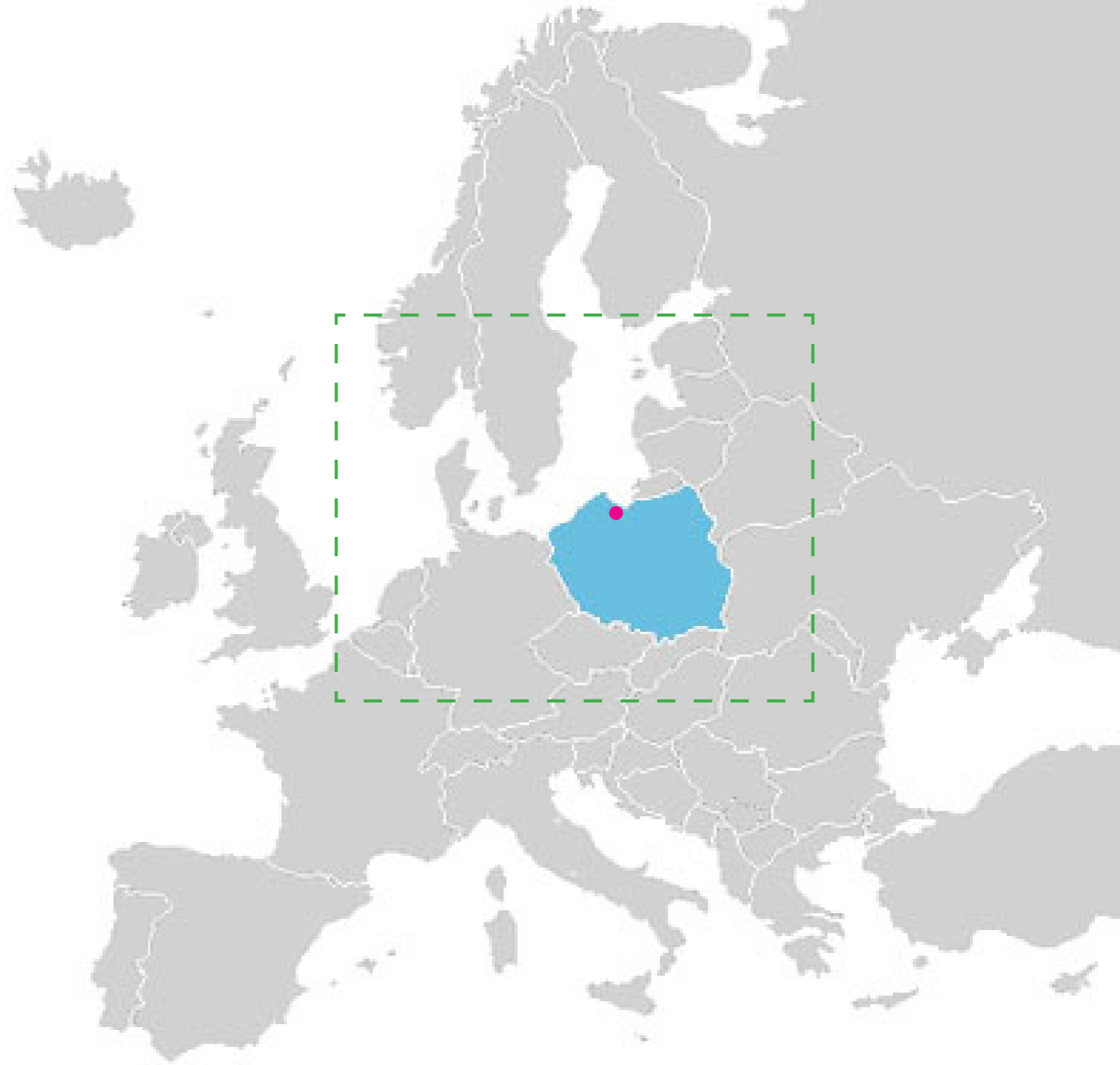
International competition | 2012

# City Habitat

Making a green retreat for Gdansk



# Gdansk - Poland / EU Zone



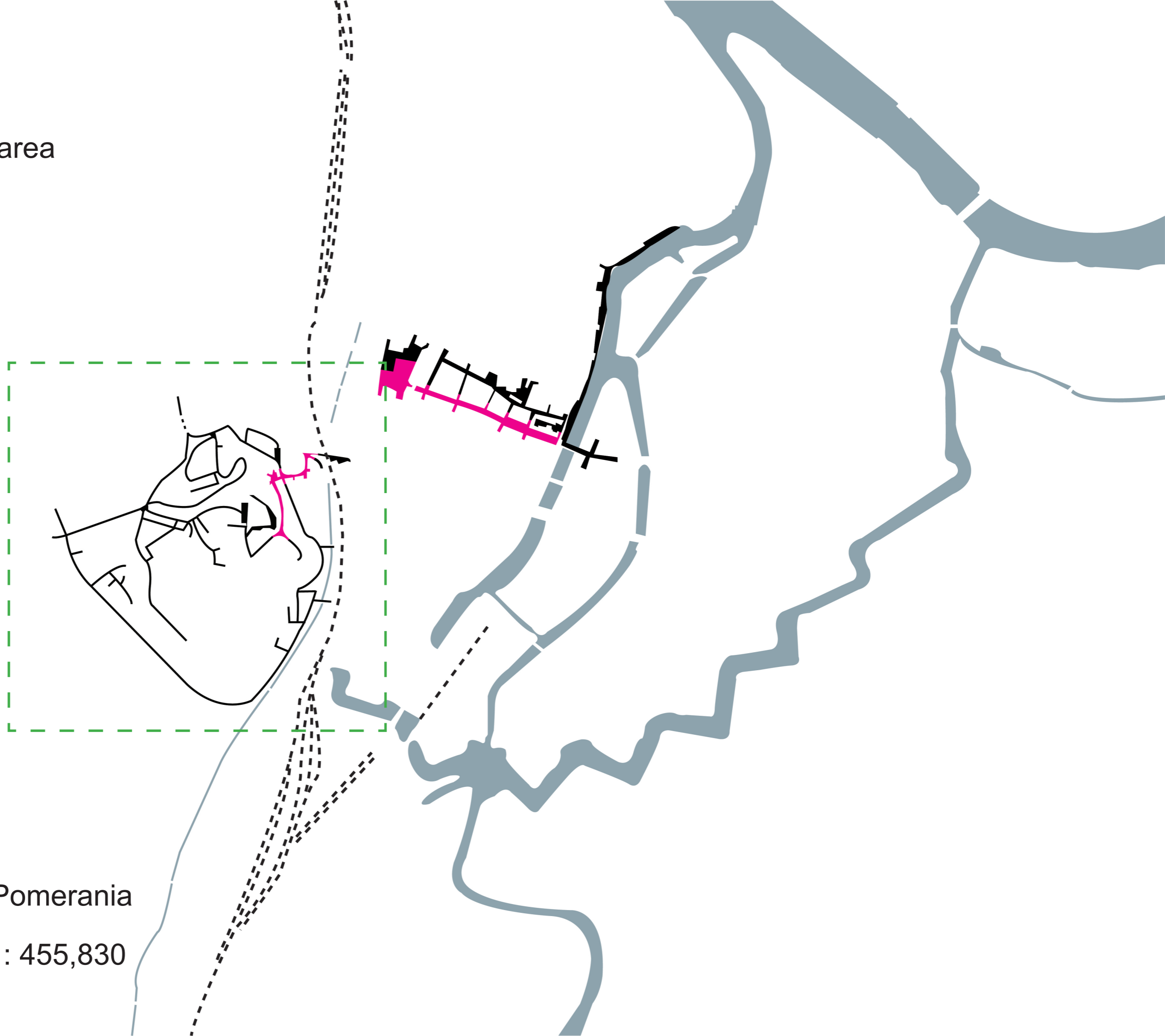
- Poland's 4th largest Metropolitan area.
- Proximity to Germany, Scandinavia, and Central / Eastern Europe

## Gdansk - Baltic area



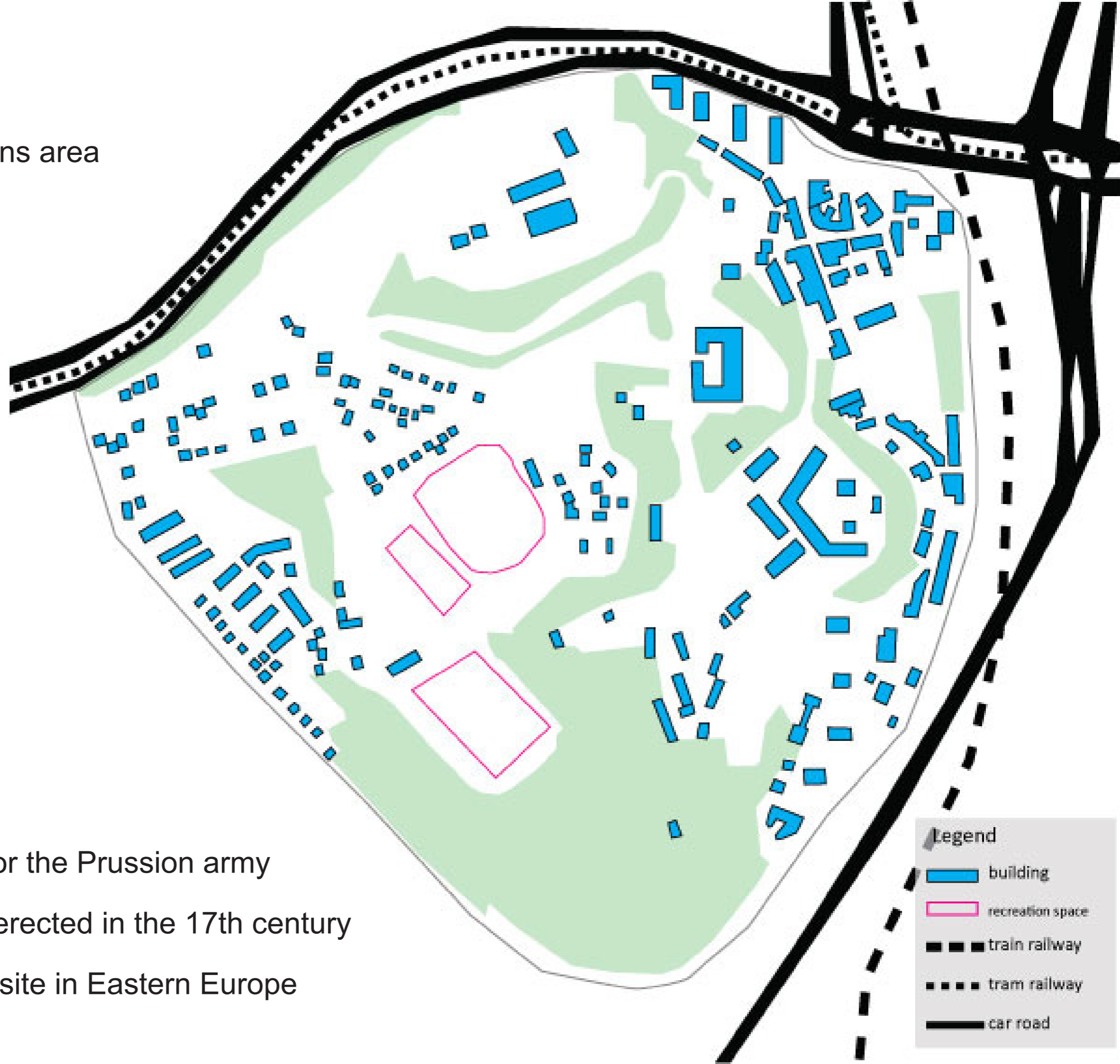
- Poland's principal seaport
- Proximity to Hamburg, Copenhagen, Stockholm, Riga
- Metropolitan population of tri city area: 740,000

# Gdansk - City area



- Hanseatic city
- Largest city in Pomerania
- City population : 455,830

## Gdansk - Fortifications area

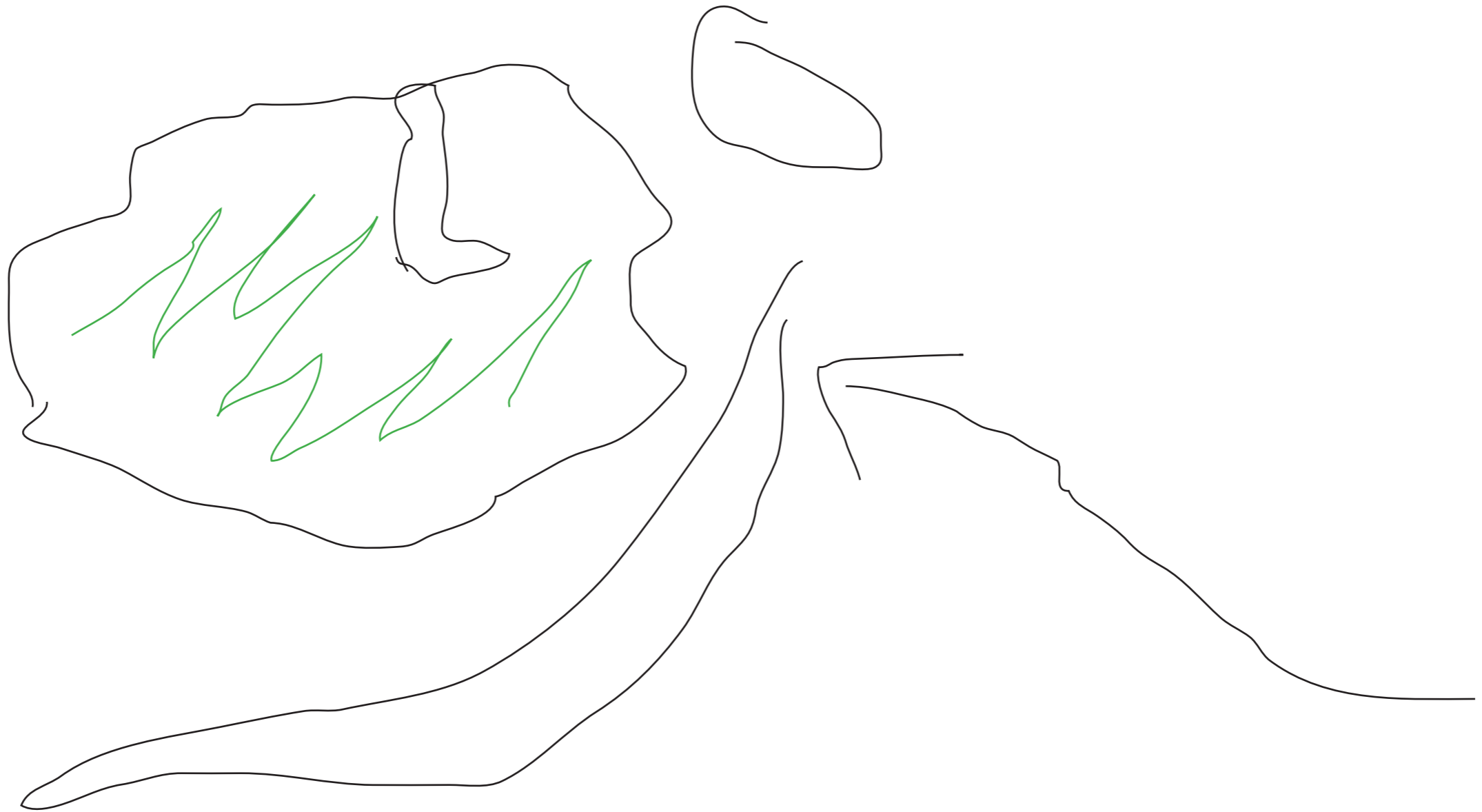


- Built in 1828 - 1833 for the Prussian army
- Three solid bastions erected in the 17th century
- Important Mennonite site in Eastern Europe

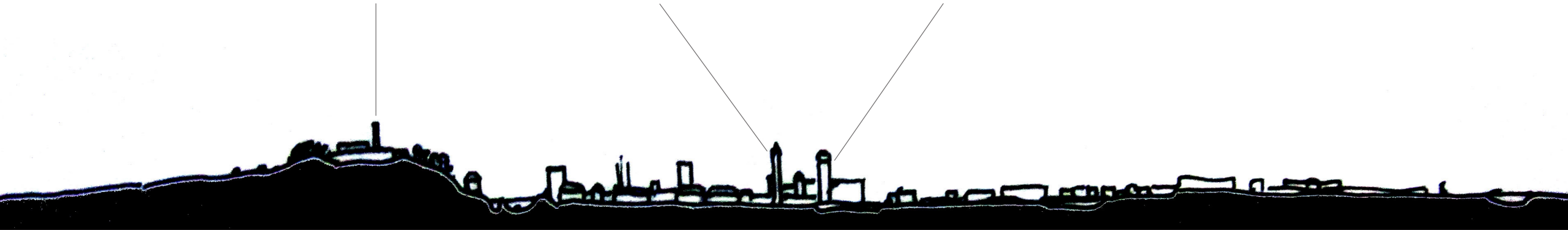
### Legend

- building
- recreation space
- ▬▬▬ train railway
- ⋯⋯⋯ tram railway
- ▬ car road

# City Habitat - 'Concept'



# City Habitat - 'Place'



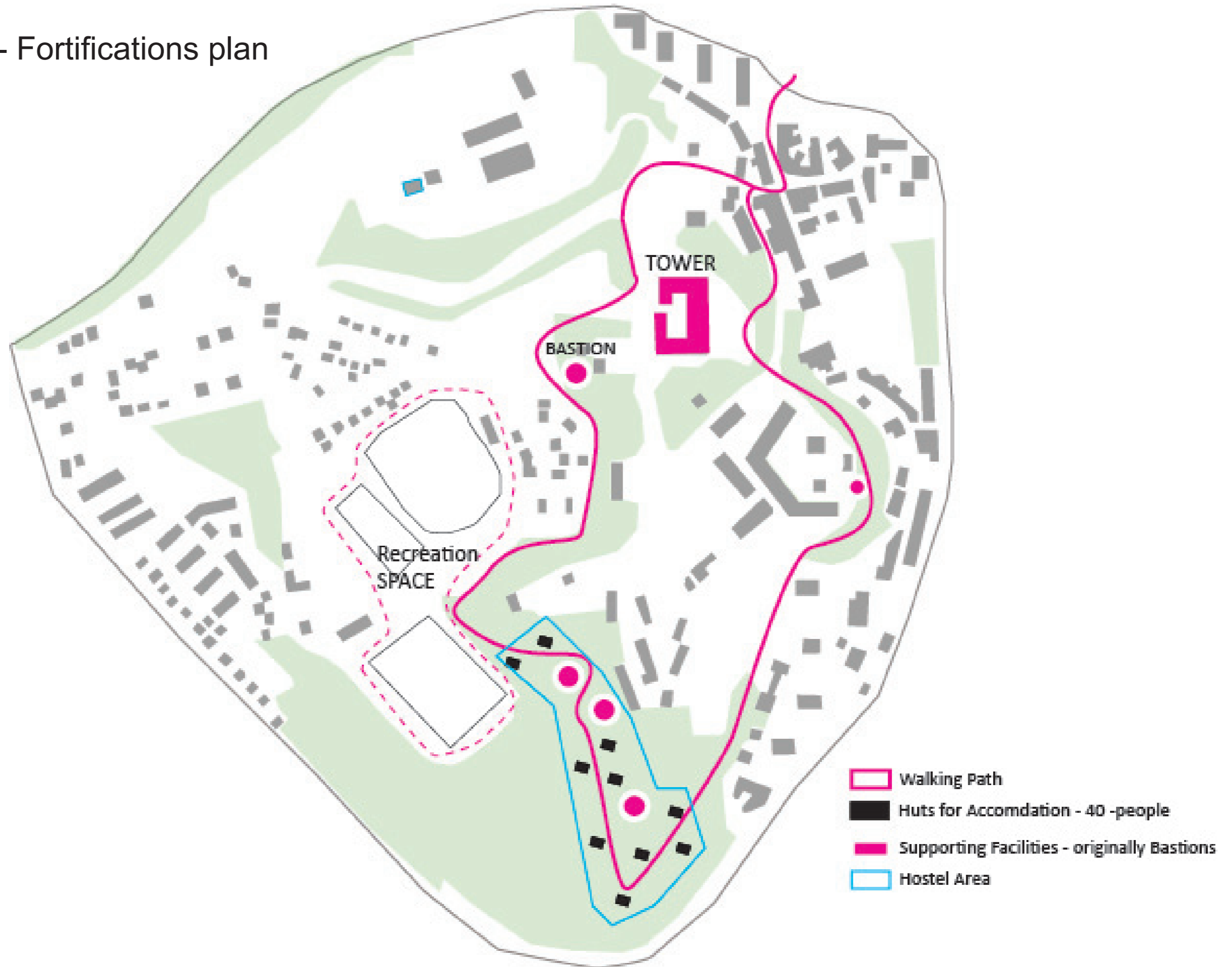


# City Habitat - Water

# City Habitat - Water

# City Habitat - Water

# City Habitat - Fortifications plan



# City Habitat - Fortifications Master plan



# City Habitat - Design

# City Habitat - Detail

# City Habitat - The Urban edge









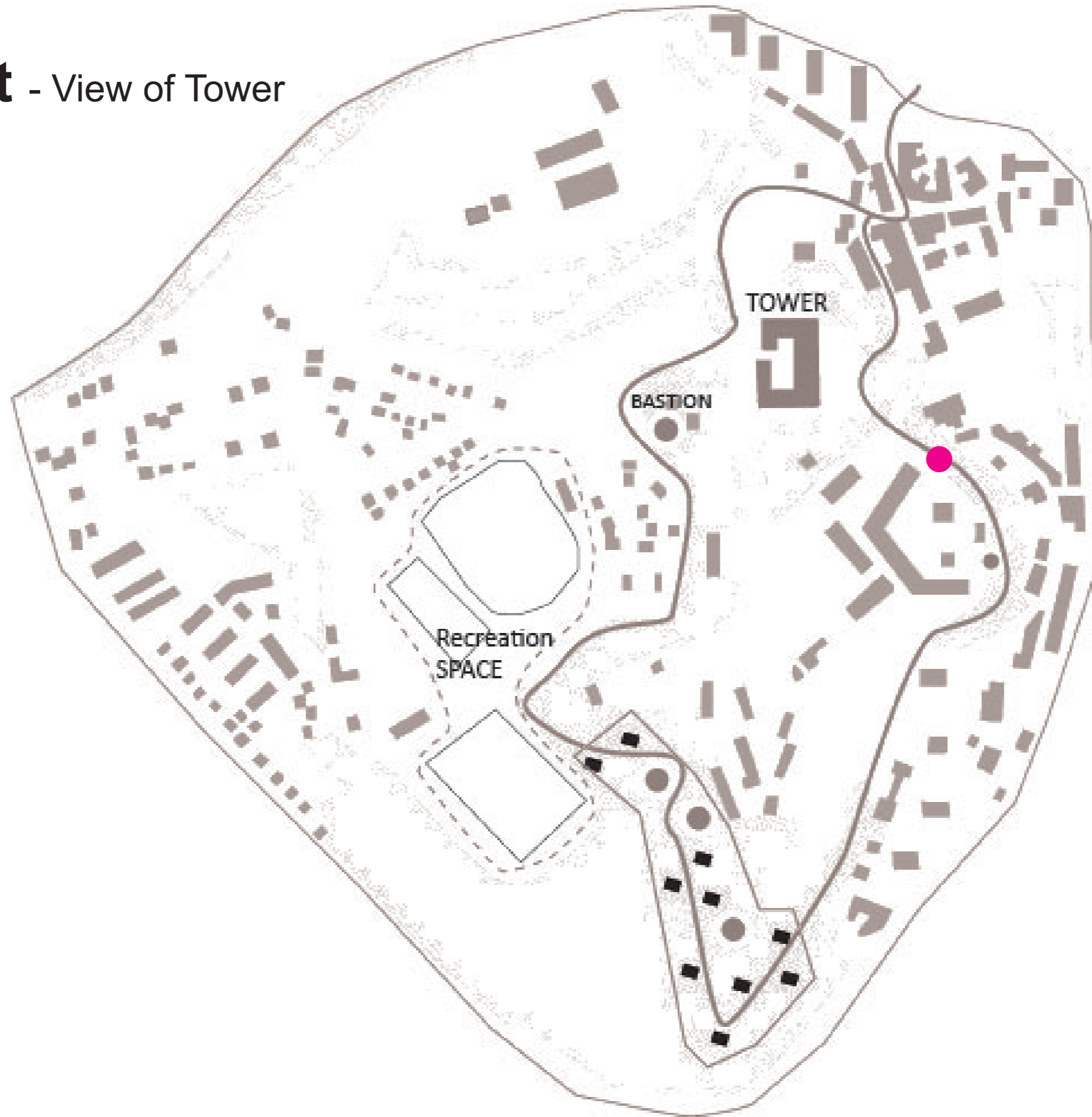
# City Habitat - The forest







# City Habitat - View of Tower





GWAŃSKA  
WYSZA  
SZKOŁA  
HUMANISTYCZNA







Dziękuję!